

Kilkee Area

<p>RPS No.: 398 NIAH No.: 20301001 Structure: Bank Date: 1880-1900 In use as: Residence Additional Use: N/A Historical Use: Bank Rating: Regional</p>	<p>Name: Former Allied Irish Bank Area: Kilkee Townland: Kilkee</p>	<p>NGR: 88641 ; 159921 Map: Volume 2 Map reference: I9</p> <p>Summary description: Detached three-bay two-storey over part-raised basement red brick bank, c.1890, with two-bay two-storey advanced bay to left having single-bay full-height canted bay window, square-headed door opening with limestone ashlar consoled scrolled pediment approached by flight of steps and single-bay recessed end bay to right; re-fenestrated c.1995. Categories of special interest: Architectural, Interior, Detail/Design, Streetscape/Setting</p>	
<p>RPS No.: 305 NIAH No.: N/A Structure: House Date: 19th Century In use as: Residence Additional Use: N/A Historical Use: Residence Rating: Regional</p>	<p>Name: Thatched Cottage near Cross Area: Kilkee Townland: Cross</p>	<p>NGR: 85012 ; 156606 Map: Volume 2 Map reference: I9</p> <p>Summary description: Detached single-storey four-bay thatched house with single-storey single-bay thatched outbuilding at right angles. Categories of special interest: Architectural, Detail/Design, Materials, Vernacular</p>	
<p>RPS No.: 399 NIAH No.: 20301002 Structure: Bank Date: 1870-1890 In use as: Bank Additional Use: N/A Historical Use: Bank Rating: Regional</p>	<p>Name: Bank of Ireland Area: Kilkee Townland: Kilkee</p>	<p>NGR: 88591 ; 159873 Map: Volume 2 Map reference: I9</p> <p>Summary description: Detached seven-bay two-storey bank, c.1880, on a corner site with three-bay recessed central block, two-bay advanced end bays, two-bay side elevations and single-bay two-storey flat-roofed return to rear; re-fenestrated c.1990. Categories of special interest: Architectural, Interior, Streetscape/Setting</p>	
<p>RPS No.: 511 NIAH No.: 20301009 Structure: Boathouse Date: Late 19th Century In use as: Boathouse Additional Use: N/A Historical Use: Boathouse Rating: Regional</p>	<p>Name: East End Boathouse Area: Kilkee Townland: Dough</p>	<p>NGR: 88496 ; 160422 Map: Volume 2 Map reference: I9</p> <p>Summary description: 'Detached single-bay single-storey gable-fronted boathouse, c.1890, originally with segmental-headed door opening and four-bay side elevations; renovated c.1940, opening remodelled to accommodate commercial use and use as store' (NIAH, 2000). Section of cobbling survives to front of boathouse. The cobbling is composed of the local Namurian sandstone laid in narrow horizontal strips. This may reflect the earlier surface of the slipway. Categories of special interest: Architectural, Cultural, Technical</p>	
<p>RPS No.: 481 NIAH No.: 20301012 Structure: Church Date: 1860-1880 In use as: Church Additional Use: N/A Historical Use: Church Rating: Local</p>	<p>Name: Church at Geraldine Place Area: Kilkee Townland: Kilkee</p>	<p>NGR: 88041 ; 159694 Map: Volume 2 Map reference: I9</p> <p>Summary description: Detached three-bay single-storey gable-fronted single-cell Methodist Church, c.1870, with single-bay single-storey gabled projecting porch to centre approached by flight of steps having oculus over and three-bay side elevations; renovated, c.1995. Cast-iron piers with cast-iron gates and railings. Categories of special interest: Architectural, Detail/Design, Streetscape/Setting</p>	

<p>RPS No.: 410 NIAH No.: 20301011 Structure: Church Date: 1840-1850 In use as: Church Additional Use: N/A Historical Use: Church Rating: Regional</p>	<p>Name: St. James's Church Area: Kilkee Townland: Kilkee</p>	<p>NGR: 88446 ; 159610 Map: Volume 2 Map reference: I9</p>	
<p>RPS No.: 238 NIAH No.: N/A Structure: Oratories Date: Early Christian In use as: Not in use Additional Use: N/A Historical Use: Oratory Rating: Local</p>	<p>Name: Bishop's Island Area: Kilkee Townland: Bishop's Island</p>	<p>NGR: 85610 ; 159430 Map: Volume 2 Map reference: I9</p>	
<p>RPS No.: 402 NIAH No.: 20301022 Structure: House Date: 1840-1850 In use as: Residence Additional Use: N/A Historical Use: Residence Rating: Regional</p>	<p>Name: Clifton Area: Kilkee Townland: Kilkee</p>	<p>NGR: 88042 ; 160108 Map: Volume 2 Map reference: I9</p>	
<p>RPS No.: 395 NIAH No.: 20301025 Structure: House Date: 1860-1900 In use as: Residence Additional Use: N/A Historical Use: Residence Rating: Regional</p>	<p>Name: 2 Lower McDonnell Terrace Area: Kilkee Townland: Kilkee</p>	<p>NGR: 87918 ; 160138 Map: Volume 2 Map reference: I9</p>	
<p>RPS No.: 396 NIAH No.: 20301023 Structure: House Date: 1845-1847 In use as: Residence Additional Use: N/A Historical Use: Residence Rating: Regional</p>	<p>Name: 3 Clifton Terrace Area: Kilkee Townland: Kilkee</p>	<p>NGR: 88065 ; 160088 Map: Volume 2 Map reference: I9</p>	
<p>RPS No.: 400 NIAH No.: 20301014 Structure: House Date: 1860-1900 In use as: Residence Additional Use: N/A Historical Use: Residence Rating: Regional</p>	<p>Name: Bayview House Area: Kilkee Townland: Kilkee</p>	<p>NGR: 87872 ; 159825 Map: Volume 2 Map reference: I9</p>	

RPS No.: 397 NIAH No.: 20301026 Structure: House Date: 1860-1880 In use as: Residence Additional Use: N/A Historical Use: Residence Rating: Regional	Name: 8 Marine Parade Area: Kilkee Townland: Kilkee	NGR: 88138 ; 159784 Map: Volume 2 Map reference: I9
<p>Summary description: Terraced five-bay single-storey house, c.1870, retaining original aspect with elliptical-headed door opening to centre having timber pilaster door case and hood moulding over, single-bay single-storey flanking canted bay windows and square-headed window openings to end bays having hood mouldings over; one of eight.</p> <p>Categories of special interest: Architectural, Group, Streetscape/Setting, Materials</p>		



RPS No.: 401 NIAH No.: 20301008 Structure: House Date: 1840-1860 In use as: Post Office and Residence Additional Use: N/A Historical Use: Residence Rating: Regional	Name: Bernadette House Area: Kilkee Townland: Kilkee	NGR: 88821 ; 159917 Map: Volume 2 Map reference: I9
<p>Summary description: End-of-terrace four-bay two-storey house, c.1850, with moulded architraves to openings and single-bay side elevations; renovated, c.1920, with render pilaster shop front inserted to left ground floor having consoles with Celtic motifs and moulded cornice; now disused to left ground floor. Restored c.2000.</p> <p>Categories of special interest: Architectural, Vernacular, Streetscape/Setting, Materials</p>		



RPS No.: 408 NIAH No.: 20301004 Structure: House Date: 1880-1900 In use as: Guest House Additional Use: N/A Historical Use: Residence Rating: Regional	Name: Myles' Creek Guesthouse Area: Kilkee Townland: Kilkee	NGR: 88513 ; 159786 Map: Volume 2 Map reference: I9
<p>Summary description: End-of-terrace four-bay two-storey house, c.1890, with single-bay full-height canted bay windows to left, segmental-headed door opening with timber pilaster door case, timber pilaster shop front to right, ground floor having moulded cornice with single-bay canted oriel windows over and two-bay two-storey return to rear; re-roofed, c.1995, to accommodate use as guesthouse.</p> <p>Categories of special interest: Architectural, Detail/Design, Streetscape/Setting, Materials</p>		



RPS No.: 409 NIAH No.: 20301021 Structure: House Date: 1840-1850 In use as: Residence Additional Use: N/A Historical Use: Residence Rating: Regional	Name: Sykes House Area: Kilkee Townland: Kilkee	NGR: 88067 ; 160103 Map: Volume 2 Map reference: I9
<p>Summary description: Detached three-bay two-storey house, c.1845, on a corner site retaining original aspect with elliptical-headed door opening having timber pilaster doorcase, moulded architraves to openings, two-bay side elevations and four-bay two-storey lower return to rear.</p> <p>Categories of special interest: Architectural, Streetscape/Setting, Materials</p>		



RPS No.: 411 NIAH No.: N/A Structure: House Date: 1830-1840 In use as: Residence Additional Use: N/A Historical Use: Residence Rating: Local	Name: West End House Area: Kilkee Townland: Kilkee	NGR: 88022 ; 159919 Map: Volume 2 Map reference: I9
<p>Summary description: End of terrace two-storey four-bay house, c.1835, with segmented arched fanlight over door with two side-lights. Associated with Ms. Charlotte Brontë, English writer.</p> <p>Categories of special interest: Historical, Literary Association</p>		





RPS No.: 404 NIAH No.: 20301017 Structure: House Date: 1840-1860 In use as: Residence Additional Use: N/A Historical Use: Residence Rating: Regional	Name: Rose Lodge Area: Kilkee Townland: Kilkee	NGR: 87902 ; 159883 Map: Volume 2 Map reference: I9
<p>Summary description: Semi-detached three-bay two-storey over basement house, c.1850, with round-headed door opening to right having timber pilaster doorcase and fanlight approached by flight of steps and moulded architraves to openings.</p> <p>Categories of special interest: Architectural, Artistic</p>		




<p>RPS No.: 407 NIAH No.: 20301024 Structure: Houses Date: 1800-1840 In use as: Residences Additional Use: N/A Historical Use: Residences Rating: Regional</p>	<p>Name: Pair of Houses, West End Area: Kilkee Townland: Kilkee</p>	<p>NGR: 88056 ; 160022 Map: Volume 2 Map reference: I9</p>	
<p>RPS No.: 403 NIAH No.: 20301006 Structure: Railway Station Date: 1891-1893 In use as: Residence Additional Use: N/A Historical Use: Railway Station Rating: Regional</p>	<p>Name: Former Railway Station Area: Kilkee Townland: Kilkee</p>	<p>NGR: 88805 ; 159689 Map: Volume 2 Map reference: I9</p>	
<p>RPS No.: 406 NIAH No.: 20301003 Structure: Shop and House Date: 1860-1880 In use as: Shop Additional Use: N/A Historical Use: Shop and House Rating: Regional</p>	<p>Name: Nolan's Area: Kilkee Townland: Kilkee</p>	<p>NGR: 88557 ; 159832 Map: Volume 2 Map reference: I9</p>	
<p>RPS No.: 570 NIAH No.: N/A Structure: Well house Date: 1770-1790 In use as: Well Additional Use: N/A Historical Use: Spa Well House Rating: Regional</p>	<p>Name: Foothagh Spa Well Area: Kilkee Townland: Foothagh</p>	<p>NGR: 86410 ; 158854 Map: Volume 2 Map reference: I9</p>	
<p>RPS No.: 571 NIAH No.: N/A Structure: Cinema Date: 1940-1960 In use as: Amusement Arcade Additional Use: N/A Historical Use: Cinema Rating: Regional</p>	<p>Name: Arcadia Cinema Façade and Entrance Lobby Area: Kilkee Townland: Kilkee</p>	<p>NGR: 88486 ; 159818 Map: Volume 2 Map reference: I9</p>	

<p>RPS No.: 572 NIAH No.: N/A Structure: Band Stand Date: 1930-1950 In use as: Band Stand Additional Use: N/A Historical Use: Band Stand Rating: Regional</p>	<p>Name: Band Stand Area: Kilkee Townland: Kilkee</p>	<p>NGR: 88353 ; 159772 Map: Volume 2 Map reference: I9</p>	
<p>RPS No.: 573 NIAH No.: N/A Structure: Shop and House Date: 1850-1870 In use as: Residence Additional Use: N/A Historical Use: Residence and Public House Rating: Regional</p>	<p>Name: Murphy's Bar Area: Kilkee Townland: Kilkee</p>	<p>NGR: 88785 ; 160031 Map: Volume 2 Map reference: I9</p>	
<p>RPS No.: 574 NIAH No.: N/A Structure: House Date: 1900-1920 In use as: Residence Additional Use: N/A Historical Use: Residence Rating: Regional</p>	<p>Name: Parochial House Area: Kilkee Townland: Kilkee</p>	<p>NGR: 88706 ; 159744 Map: Volume 2 Map reference: I9</p>	
<p>RPS No.: 308 NIAH No.: 20301005 Structure: Gate Piers Date: 1830-1840 In use as: Gate Piers Additional Use: N/A Historical Use: Gate Piers Rating: Local</p>	<p>Name: Chapel Gate Piers and Boundary Wall Area: Kilkee Townland: Kilkee</p>	<p>NGR: 88753 ; 159795 Map: Volume 2 Map reference: I9</p>	
<p>RPS No.: 576 NIAH No.: N/A Structure: Sea Wall and Promenade Date: 1845-1865 In use as: Sea Wall and Promenade Additional Use: N/A Historical Use: Sea Wall and Promenade Rating: Regional</p>	<p>Name: Seawall and Promenade at Strandline Area: Kilkee Townland: Dough</p>	<p>NGR: 88598 ; 160012 Map: Volume 2 Map reference: I9</p>	

RPS No.: 577 NIAH No.: N/A Structure: Slipway Date: 1880-1920 In use as: Not in use Additional Use: N/A Historical Use: Slipway Rating: Regional	Name: Former Slipway Area: Kilkee Townland: Farrihy	NGR: 90643 ; 163814 Map: Volume 2 Map reference: I9	
	Summary description: Slipway, built c.1900, extending steeply from rocky shoreline down to sea on south side of Farrihy Bay. Comprising finely built sidewalls of coursed rock-faced sandstone which display a battered base. Section of north face of wall largely concrete rendered. Inner face of walls composed of uncoursed random rubble. Remains of lime and later concrete pointing survive in places. The walkway is infilled with rubble made up of the local sandstone which has the remains of a concrete rendered walkway. Walkway is largely eroded away. Sidewalls measure approx. 0.60m thick. Slipway itself measures 4.9m wide by approximately 40m long. This slipway is located in a visually stunning location overlooking Farrihy Bay. The seashore in this area is comprised of exposed beds of sandstone rising at an angle from the ground. This stone probably provided the building stone for the slipway. Categories of special interest: Architectural, Detail/Design		

RPS No.: 578 NIAH No.: N/A Structure: Slipway Date: 1880-1920 In use as: Slipway Additional Use: N/A Historical Use: Slipway Rating: Regional	Name: Marine Parade Area: Kilkee Townland: Kilkee Upper	NGR: 88095 ; 159874 Map: Volume 2 Map reference: I9	
	Summary description: Stone slipway, built c.1900, leading steeply from roadside down to beach. Constructed from local thin-bedded sandstone with sidewalls of coursed rock-faced sandstone blocks with kerb-stones comprised of long narrow upright sections also rock-faced. Cobbling still intact to surface consists of narrow lengths of worn sandstone. Some later concrete pointing visible in places. A modern aluminum railing is fitted on one side of the slipway. The slipway is flanked on either side by the sea wall, which also displays rock-facing. This slipway is not marked on the first edition (1842) O.S. map. It is marked <i>Slip</i> on the revised 1915 O.S. map. Categories of special interest: Architectural, Detail/Design		

RPS No.: 579 NIAH No.: N/A Structure: Sea Baths Date: 1940-1980 In use as: Sea Baths Additional Use: N/A Historical Use: Sea Baths Rating: Local	Name: Sea Baths Area: Kilkee Townland: Kilkee Upper	NGR: 87777 ; 160224 Map: Volume 2 Map reference: I9	
	Summary description: Bathing area comprising two flat-roofed rectangular in plan former changing rooms, built c.1960, now boarded up. Area is accessed from a small opening in the wall on MacDonald Terrace and a small flight of cut-stone steps which lead to former changing facilities and later concrete steps. Like the nearby Pollock Holes it probably has a long tradition of use predating the construction of the changing facility, as evidenced by stone steps leading down from the opening in wall on MacDonald Terrace. Categories of special interest: Social, Technical		